




Legend

-  N16 Lugatober - Project Outline
-  Small Local borehole supply wells (Indicative Location)
-  Private Well (Indicative Location - Exact source on Copes Mountain not identified)

Note:-
 All proposed road levels indicated are based on a Design developed for Phase 3 and 4 of the TII Project Management Guidelines.
 No other use of this material may be made without the licence of the copyright holder in accordance with Section 74(3) of the Copyright and related Rights Act, 2000.
 © Ordnance Survey Ireland. All rights reserved. Licence number 2010/20 CCMA/ Sligo County Council



SLIGO COUNTY COUNCIL
TII National Roads Project Office
Sligo County Council
 Business Centre, Market Yard, Sligo, Ireland F91 WV7R
 Tel: 071 91-11111; e-mail: fmechan@sligo.coco.ie

Date	By	Revision

Project N16 Lugatober (Drumkilsellagh to Luganagall)			
Title Private Ground Water Supply Wells			
Scales 1:10,000 @ A3	Date February 2019	Job No. SO/14/11549	
Design FM	Drawn FM	Checked FM	Approved EC

Figure No.:
Fig. 11.1